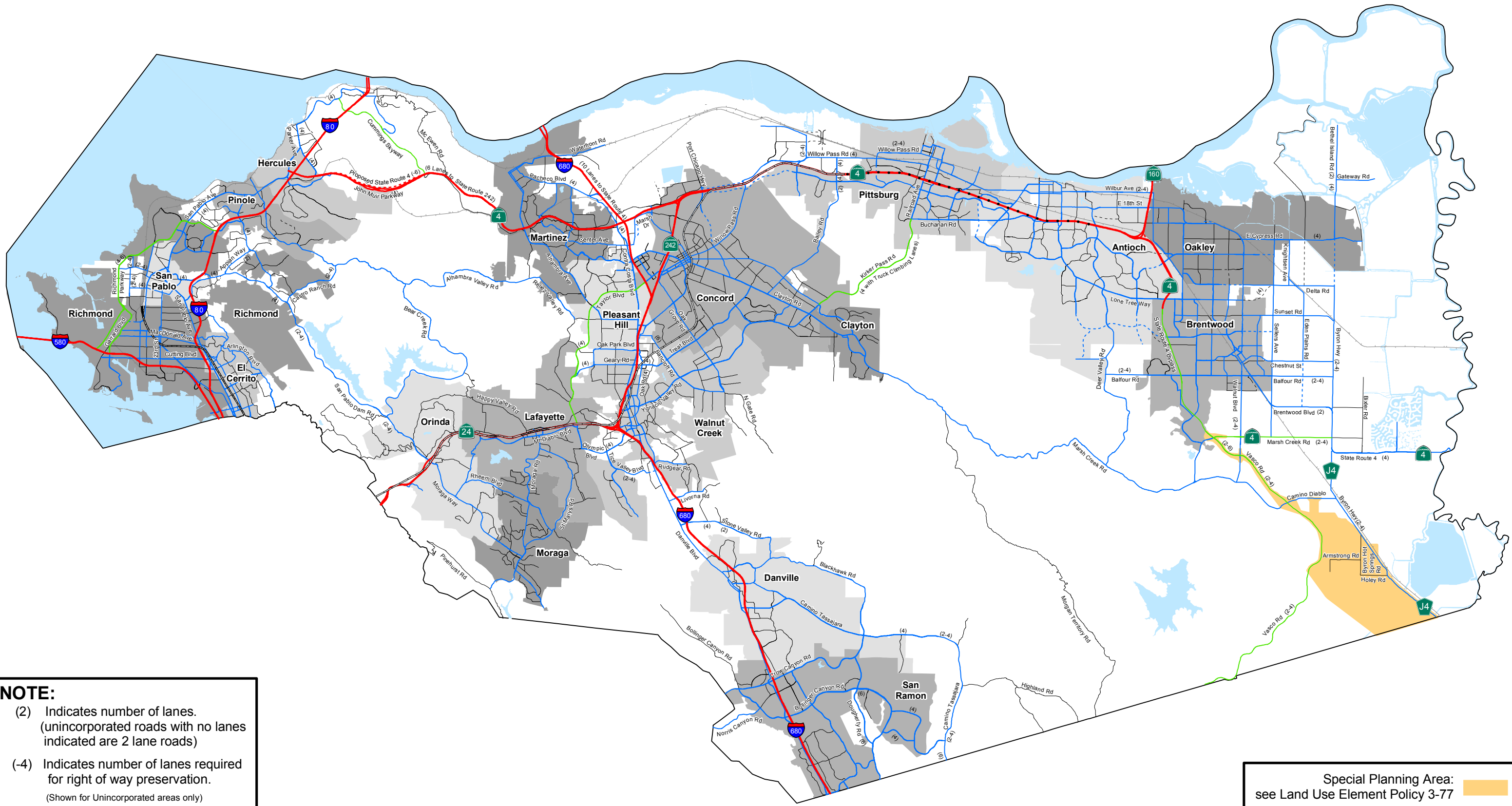


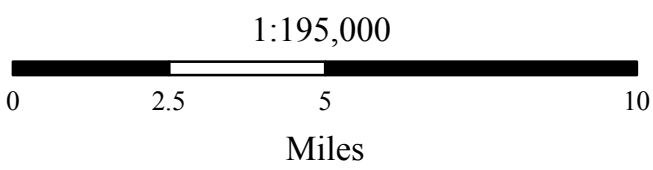

Roadway Network Plan



NOTE:

- (2) Indicates number of lanes.
(unincorporated roads with no lanes indicated are 2 lane roads)
- (-4) Indicates number of lanes required for right of way preservation.
(Shown for Unincorporated areas only)

Special Planning Area:
see Land Use Element Policy 3-77



- | | | | | | |
|--|-----------------------------|--|--------------------|--|------------------|
| | Existing Freeways | | Existing Arterial | | City Limits |
| | Proposed Freeway | | Proposed Arterial | | Proposed Bridges |
| | Expressway on Existing Road | | Existing Collector | | Major Railroads |
| | Proposed Expressway | | Proposed Collector | | Proposed BART |

CONTRA COSTA COUNTY

Map Created on September 21st, 2017
 Contra Costa County Department of Conservation & Development
 30 Muir Road, Martinez, CA 94553
 37:59:41.791N 122:07:03.756W

